

5866




















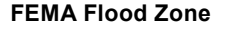
5867.03

5866





5856.02

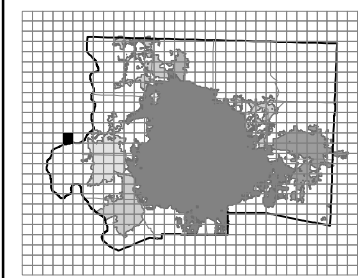
5866.02

Legend

-  Tax Lot
-  Add Lot
-  Tic Mark (83, 27)
-  Control Mark
-  Historic Property
-  PIN Map Grid
-  PIN Block Grid
-  Easement
-  Setback
-  Fire Tax Line
-  City Limit
-  County Line
-  Township Line
-  Interchange
-  Railroad
-  Private Road
-  Water Features
-  Transmission R/W
-  Muni Service Dist
-  Roadway Corridor

FEMA Flood Zone


-  Flood Way
-  A
-  AE
-  X500



5857.04	5867.03	5867.04
5856.02	5866.01	5866.02
5856.04	5866.03	5866.04

FORSYTH COUNTY, NC
TAX ADMINISTRATION
GIS/MAPPING DIVISION

THIS MAP WAS COMPILED FROM RECORDED DEEDS, PLATS, AND OTHER PUBLIC RECORDS. FORSYTH COUNTY ASSUMES NO LEGAL RESPONSIBILITY FOR THE INFORMATION CONTAINED ON THIS DOCUMENT. THE MAPPING DATA IS BASED ON THE NC STATE PLANE, NAD 1983.



Scale: 1" = 200'

Date Plotted
February 21, 2014

PIN MAP.Sub

5866.01

09

19

29

39

49

08

18

28

38

48

07

17

27

37

47

06

16

26

36

46

05

15

25

35

45

5866

Forsyth County Tax Administration - GIS/Mapping

5866.03

5866